



Tween Bridge Solar Farm

A Nationally Significant Infrastructure Project in the Energy Sector

Preliminary Environmental Information Report

Technical Appendix 6.3 – Viewpoint Photographs

October 2023

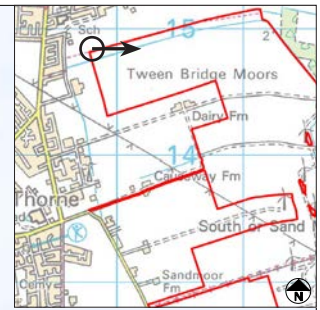


Visit: www.tweenbridgesolar.co.uk
Email: info@tweenbridgesolar.co.uk



Approximate Site Extent

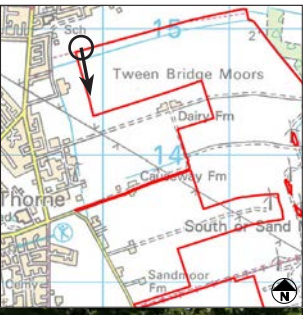
Tween Bridge Wind Farm





Approximate Site Extent

Coulman Road Industrial Estate



© Crown Copyright. All rights reserved. 2023 Imagery. License number 100030815



Approximate Site Extent

Tween Bridge Wind Farm





Approximate Site Extent

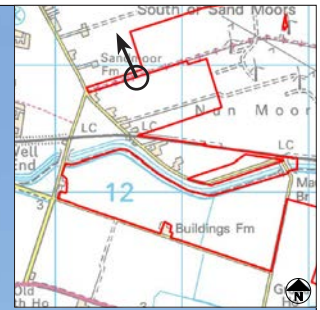
Coulman Road Industrial Estate



Approximate Site Extent

Eglins Road Dairy Farm

Tween Bridge Wind Farm





Approximate Site Extent

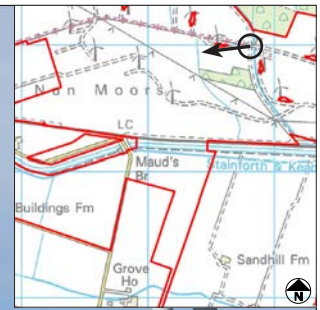
Tween Bridge Wind Farm



© Crown copyright. All rights reserved. 2023. Ordnance Survey Licence number 100038263

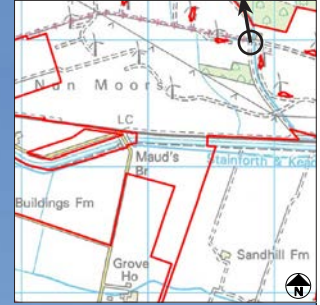


Approximate Site Extent





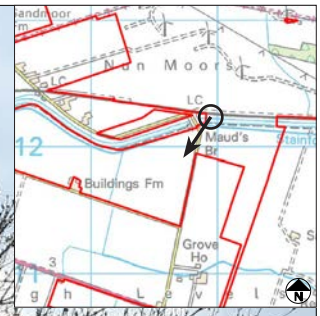
Approximate Site Extent



© Copyright RWE at right reserved, 2023 England, License number 000000003



Approximate Site Extent



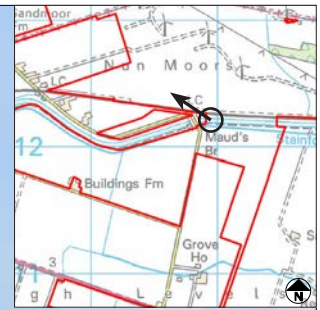
© Crown Copyright and right reserved, 2023 Imagery. License number 100000000



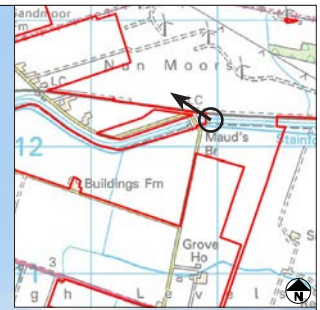
Approximate Site Extent

Tween Bridge Wind Farm

Stainforth and Keadby Canal



© Crown Copyright and right reserved, 2023 Imagia. License number 000000000

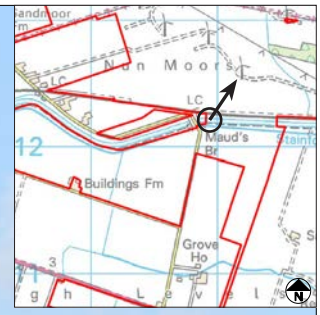


Approximate Site Extent

Tween Bridge Wind Farm

Stainforth and Keadby Canal

© Crown Copyright. All rights reserved. 2023 Imagery. License number 000000000




Approximate Site Extent

Tween Bridge Wind Farm

Stainforth and Keadby Canal

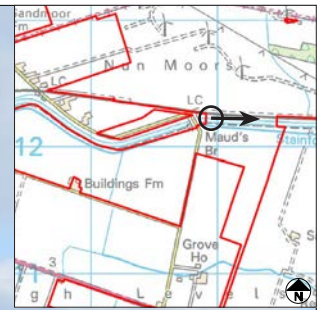
© Crown Copyright. All rights reserved. 2023 Imagery. License number 100008815



Approximate Site Extent

Tween Bridge Wind Farm

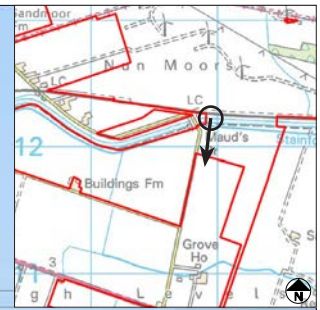
Stainforth and Keadby Canal



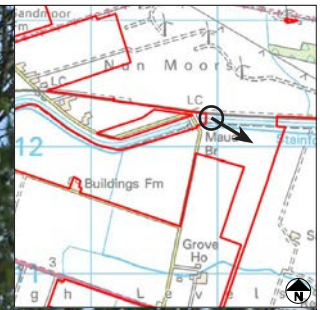
© Crown Copyright and right reserved, 2023. Imagery: Location number 000000000



Approximate Site Extent



© Crown copyright 2023. All rights reserved. 2023 Imagery. License number 100002883



Approximate Site Extent

© Crown Copyright and right reserved, 2023 Imagia. License number 100002863



Approximate Site Extent



© Crown Copyright and right reserved, 2023 Imagery: Location number 000000000



Approximate Site Extent Behind A18 and existing associated screening

Poplars Farm

A18

Charity Farm

Jaque's Farm

Hains Farm

Approximate Site Extent Infront of A18



© Crown Copyright. All rights reserved. 2023 Imagery. License number 100028183



Approximate Site Extent

Tween Bridge Wind Farm

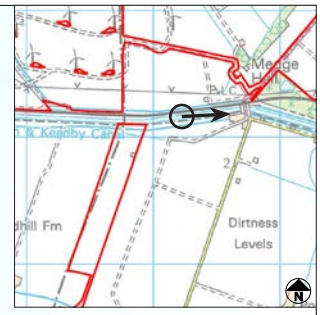
Stainforth and Keadby Canal



© Crown Copyright. All rights reserved. 2023 Imagery. License number 000000000



© Crown Copyright 2023. All rights reserved. 2023 Imagery. License number 0000000000



© Crown Copyright. All rights reserved. 2023 Imagery. License number 100026181

Approximate Site Extent

Approximate Site Extent

Stainforth and Keadby Canal

Crook o' Moor Farm

Groves Farm Cottage



Approximate Site Extent



Approximate Site Extent

Tween Bridge Wind Farm



© Crown Copyright 2023. All rights reserved. 2023 aerial imagery. Licence number 100000863



Approximate Site Extent

Clay Bank Farm

Grove House Farm

Rose House Farm



Approximate Site Extent

Levels Farm

New Laithe, The Barn + Old Lath House



Approximate Site Extent

Levels Farm



Approximate Site Extent

Tudworth Lodge Farm



Approximate Site Extent

Tudworth Lodge Farm

M180





Approximate Site Extent

M180

Stoupersgate Farm

Brier Hills Farm

Tudworth Green Farm

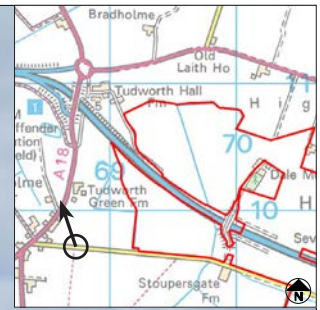
A18





Houses on Tudworth Road

Tudworth Green Farm



© Crown copyright 2023. All rights reserved. 2023 aerial imagery. License number 100002863



Camera make & model - Canon EOS 5D, FFS
 Lens make & focal length - Canon EF 50mm, f/1.4 USM
 Date & time of photograph - 25/04/2023 @ 16:24
 OS grid reference - 468734, 409713

Viewpoint height (AOD) - 3m
 Distance from site - 445m
 Projection - Cylindrical
 Sheet Size - A1

Visualisation Type - Type 1
 Horizontal Field of View - 90°
 Height of camera AGL - 1.5m
 Page size / Image size (mm) - 841 x 297 / 820 x 250

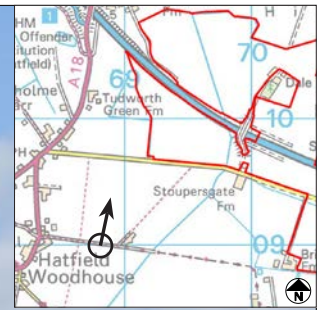
VIEWPOINT 10.1A
 Sandtoft Road



Approximate Site Extent

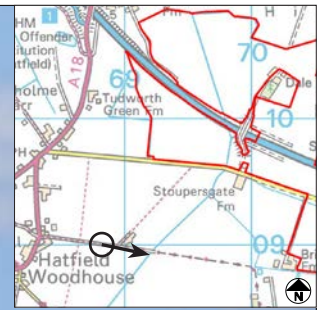
Tween Bridge Wind Farm

Sandtoft Road



Approximate Site Extent

Tween Bridge Wind Farm



Approximate Site Extent

Tween Bridge Wind Farm

Brier Hills Farm



Approximate Site Extent

Brier Hills Farm

Tween Bridge Wind Farm



© Crown copyright 2013. All rights reserved. 2013 imagery. License number 00000883



Approximate Site Extent

Tween Bridge Wind Farm

Woodside



Approximate Site Extent

Tithe House Farm

Drain House Farm



© Crown copyright. All rights reserved. 2023 Imagery. License number 100028813



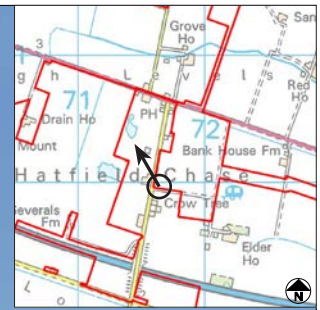
Approximate Site Extent

Approximate Site Extent

A18

Water Tower

Clay Bank Farm



Approximate Site Extent

Swallows Nest

Cherry Tree Lodge Farm

Tween Bridge Wind Farm



Approximate Site Extent

Tween Bridge Wind Farm

Goole Wind Farm

Twin Rivers Wind Farm

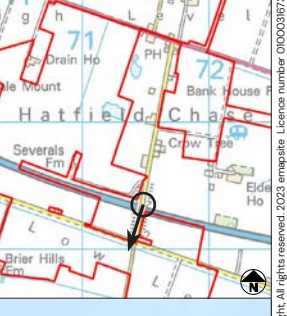
Bank Hill Farm






Approximate Site Extent

Moor Lane



© Crown copyright 2023. All rights reserved. 2023 Imagery. License number 100000815



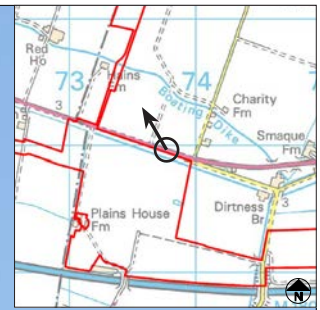
Approximate Site Extent

Severals Cottage

M180

The Severals

Water Tower



Approximate Site Extent

Cable Corridor

Tween Bridge Wind Farm

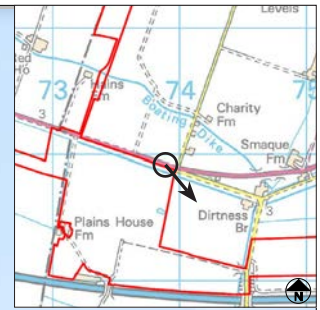


© Crown copyright 2023. Ordnance Survey. Licence number: 100030813

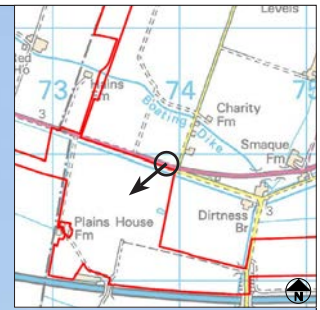


Approximate Site Extent

High Levels Bank



© Crown copyright. All rights reserved. 2023 aerials. License number 100008183



Approximate Site Extent

Plains House Farm

© Crown Copyright. All rights reserved. 2023 Imagery. License number 100000000



Approximate Site Extent

Cable Corridor

Approximate Site Extent

Tween Bridge Wind Farm

© Crown copyright. All rights reserved. 2023 Imagery. License number 100038613



Approximate Site Extent

Northcap



Approximate Site Extent

M180





Approximate Site Extent

Haines Farm

Red House Farm

© Crown Copyright. All rights reserved. 2023 Imagery. License number 100030863

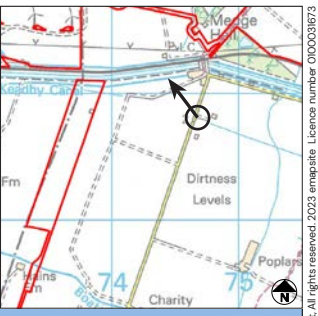


Approximate Site Extent

Cable Corridor

Tween Bridge Wind Farm

Crook O Moor Cottages + Farm



© Copyright 2023, All rights reserved, 2023, Omega, License number 00000000



Approximate Site Extent

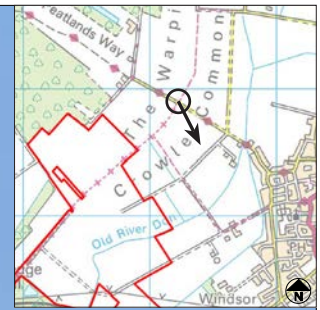


© Crown Copyright. All rights reserved. 2023 Imagery. License number 100018815



Approximate Site Extent





Approximate Site Extent

Allotments

© Crown Copyright. All rights reserved. 2023. Image data. License number 100008815

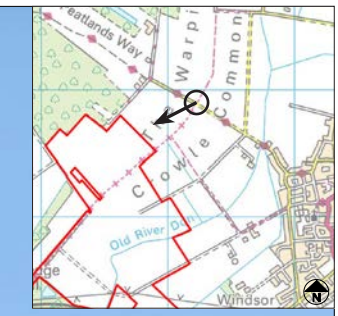


Approximate Site Extent

Middle Moor Farm

Tween Bridge Wind Farm

Rose Cottage



© Copyright by Wrightson 2023. All rights reserved. License number 00000000



Approximate Site Extent

Sewage works

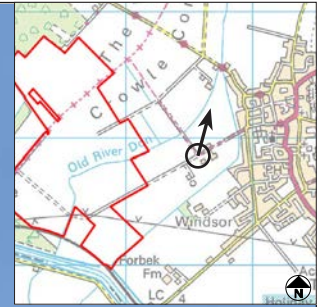
© Crown Copyright. All rights reserved. 2023 Imagery: Lander number 000000000



Approximate Site Extent

Tween Bridge Wind Farm

© Crown Copyright. All rights reserved. 2023 Imagery: Lander number 000000000



© Copyright 2023, All rights reserved. 2023 imagery. License number 0000000000



Approximate Site Extent

M180

© Crown Copyright. All rights reserved. 2023 Imagery. License number 100002810



Approximate Site Extent

Tween Bridge Wind Farm

Idle Bank

© Copyright 2023, All rights reserved. 2023, Emerald. License number 00000000



Approximate Site Extent

Tween Bridge Wind Farm

Idle Bank

© Crown Copyright. All rights reserved. 2023. Imagery: License number 100028183

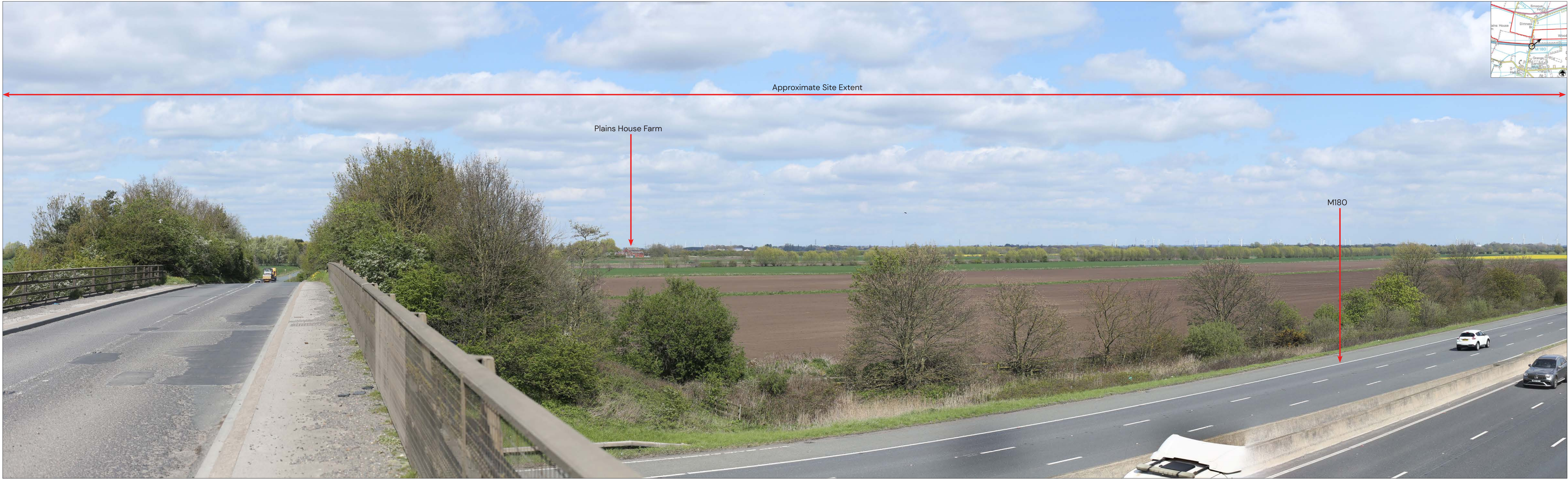


Approximate Site Extent

Plains House Farm

M180

© Crown Copyright. All rights reserved. 2023. Imagery: Ordnance Survey. License number: 100038183



Approximate Site Extent

Plains House Farm

M180

© Crown Copyright. All rights reserved. 2023 Imagery. License number 100000000



Approximate Site Extent

M180



© Copyright RWE, all rights reserved, 2023. Image number: 00000000



Camera make & model - Canon EOS 5D, FFS
 Lens make & focal length - Canon EF 50mm, f/1.4 USM
 Date & time of photograph - 25/04/2023 @ 13:54
 OS grid reference - 474518, 408825

Viewpoint height (AOD) - 8m
 Distance from site - 65m
 Projection - Cylindrical
 Sheet Size - A1

Visualisation Type - Type 1
 Horizontal Field of View - 90°
 Height of camera AGL - 1.5m
 Page size / Image size (mm) - 841 x 297 / 820 x 250

VIEWPOINT 23.3B
 Idle Bank on bridge over M180



Approximate Site Extent

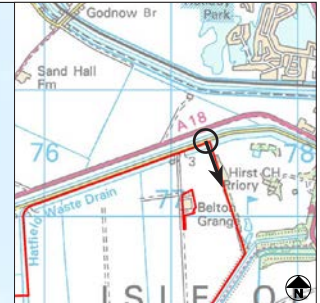


© Crown Copyright. All rights reserved. 2023 Imagery. License number 100008853

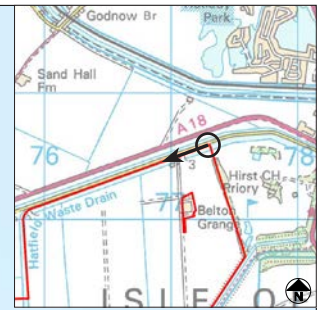



Approximate Site Extent

© Crown copyright. All rights reserved. 2023 Imagery. License number 100008819



Approximate Site Extent



Approximate Site Extent

North Engine Drain



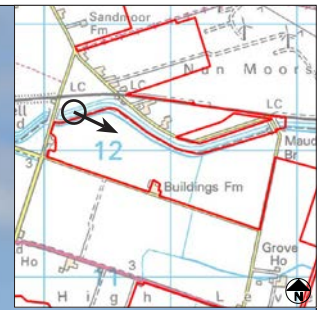
Approximate Site Extent



Approximate Site Extent



Belton Grange



Approximate Site Extent

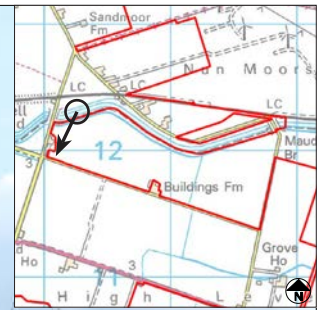
Tween Bridge Wind

Stainforth & Keadby Canal

© Crown copyright. All rights reserved. 2023 Imagery. License number 100028813

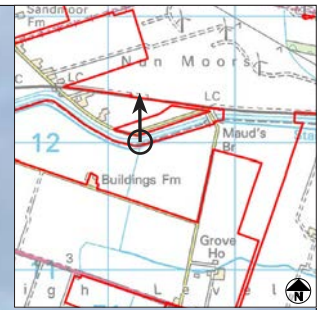


Approximate Site Extent



© Crown copyright. All rights reserved. 2023 Imagery. License number 100028183



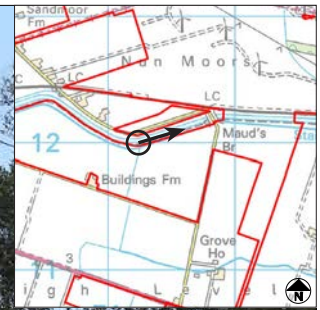


Approximate Site Extent

Tween Bridge Wind Farm

Inglemoor Farm and Ivy Cottage Farm

Stainforth & Keadby Canal



Approximate Site Extent

Tween Bridge Wind Farm

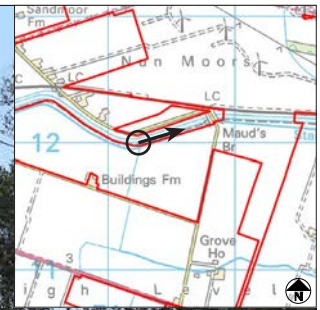
Stainforth & Keadby Canal



Approximate Site Extent

Tween Bridge Wind Farm

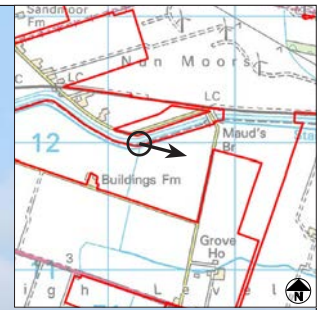
Stainforth & Keadby Canal



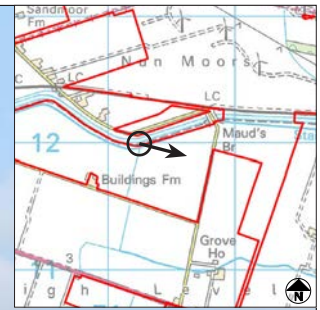
© Crown Copyright. All rights reserved. 2023 Imagery. License number 100020815



Approximate Site Extent



© Crown Copyright. All rights reserved. 2023 Imagery. License number 100000000



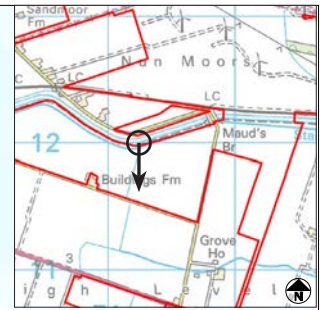
Approximate Site Extent

© Crown Copyright. All rights reserved. 2023 Imagery. License number 100000000



Approximate Site Extent

Buildings Farm



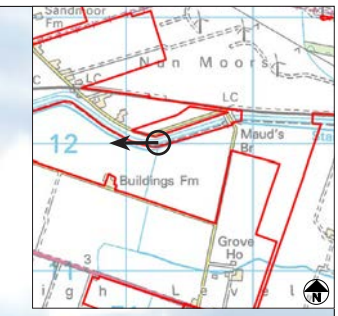
© Crown copyright. All rights reserved. 2023 Imagery. License number 100020818



Approximate Site Extent

Buildings Farm

Stainforth & Keadby Canal



© Crown copyright. All rights reserved. 2023 Imagery. License number 100008815

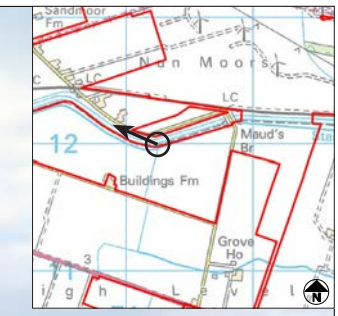


Approximate Site Extent

Buildings Farm

Stainforth & Keadby Canal

Orchard Farm



© Crown Copyright. All rights reserved. 2023 Imagery. License number 100000000




Approximate Site Extent

Tween Bridge Wind Farm

Stainforth & Keadby Canal

Goole Fields Wind Farm



Approximate Site Extent

Google Fields Wind Farm

Stainforth & Keadby Canal



© Crown Copyright. All rights reserved. 2023 Imagery. License number 100028815



Stainforth & Keadby Canal





Approximate Site Extent



© Crown Copyright. All rights reserved. 2023 Imagery. License number 100000000



Approximate Site Extent





Approximate Site Extent

Sandhill Farm Cottages

© Crown Copyright. All rights reserved. 2023 Imagery. License number 100008083



Approximate Site Extent

Sandhill Farm Cottages

Stainforth & Keadby Canal



© Crown Copyright. All rights reserved. 2023 Imagery. License number 100030813



© Copyright 2023, All rights reserved. 2023, All rights reserved. License number 1000000000

Approximate Site Extent

Stainforth & Keadby Canal



Camera make & model - Canon EOS 5D, FFS
 Lens make & focal length - Canon EF 50mm, f/1.4 USM
 Date & time of photograph - 25/04/2023 @ 12:11
 OS grid reference - 477012, 411140

Viewpoint height (AOD) - 4m
 Distance from site - 620m
 Projection - Cylindrical
 Sheet Size - A1

Visualisation Type - Type 1
 Horizontal Field of View - 90°
 Height of camera AGL - 1.5m
 Page size / Image size (mm) - 841 x 297 / 820 x 250

VIEWPOINT 30.3B
 Stainforth and Keadby Canal Towpath

